


**Planul Geometric Proiect  
al terenurilor corectate din extravilanul sat. Malcoci, r-nul Ialoveni**

*Raionul cadastral 5520*

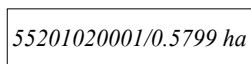



*Sector cadastral 102*



**5520102**



**LEGENDA:**

-  55201020001/0.5799 ha *Planul geometric proiect a terenurilor corectate*
-  *Hotarul Unității Administrativ-Teritoriale satul Malcoci*
-  *Limitele sectoarelor cadastrale*
-  *Hotarul intravilanului localității*

**SCARA 1:1000**