
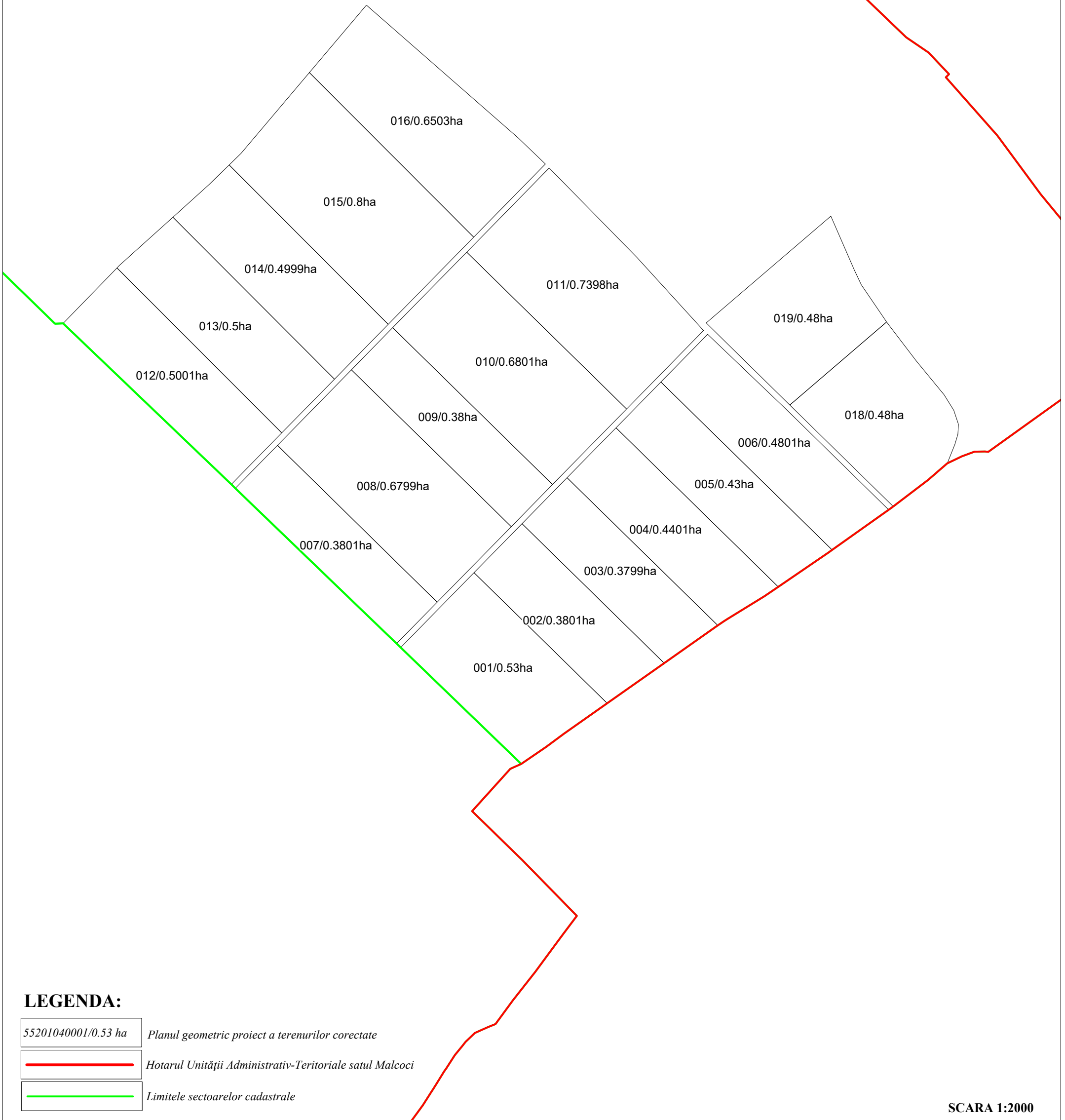


**Planul Geometric Proiect
al terenurilor corectate din extravilanul sat. Malcoci, r-nul Ialoveni**

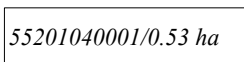


*Raionul cadastral 5520
Sector cadastral 104*



5520104



LEGENDA:

-  55201040001/0.53 ha *Planul geometric proiect a terenurilor corectate*
-  *Hotarul Unității Administrativ-Teritoriale satul Malcoci*
-  *Limitele sectoarelor cadastrale*

SCARA 1:2000