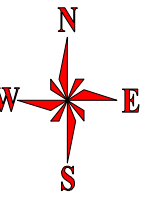


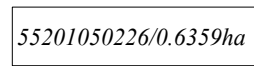


**Planul Geometric Proiect  
al terenurilor corectate din extravilanul sat. Malcoci, r-nul Ialoveni**



*Raionul cadastral 5520  
Sector cadastral 105*



**LEGENDA:**

-  55201050226/0.6359ha *Planul geometric proiect a terenurilor corectate*
-  *Hotarul Unității Administrativ-Teritoriale satul Malcoci*
-  *Limitele sectoarelor cadastrale*

**SCARA 1:1500**