


Planul Geometric Proiect
al terenurilor corectate din extravilanul sat. Malcoci, r-nul Ialoveni

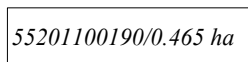


Raionul cadastral 5520
Sector cadastral 110



5520110



LEGENDA:

-  55201100190/0.465 ha Planul geometric proiect a terenurilor corectate
-  Hotarul Unității Administrativ-Teritoriale satul Malcoci
-  Limitele sectoarelor cadastrale

SCARA 1:2000